

FGS Statistics Summary - Clearing Round 114 (25/04/2025) Scotland Totals

Table 1 - Submitted Options

FGS Option	Number Submitted	Total Value (£)	Area (ha)	Average (£/ha)
Woodland Creation	3532	£414,290,871	102,891	£4,026
Agroforestry	8	£58,199	20	£2,868
WIG Planning	1151	£4,326,186	0	£0
WIG RR	1465	£18,001,723	42,137	£427
WIG Habitat and Species/LISS	164	£10,694,735	0	£0
WIG WIAT	71	£4,406,512	0	£0
SMF Native Woodlands/LISS	131	£6,055,501	0	£0
SMF Species Control	172	£4,650,444	0	£0
SMF Public Access/WIAT	53	£318,561	0	£0
SMF Rural Access	44	£756,843	0	£0
Harvesting & Processing	353	£8,788,955	0	£0
Forest Infrastructure	109	£2,465,766	0	£0
Tree Health	402	£3,090,053	0	£0
Forestry Cooperation	39	£347,835	0	£0
Total Submitted	7694	£478,252,185	145,049	£523

Table 2 - Approved Options

FGS Option	Number Submitted	Total Value (£)	Area (ha)	Average (£/ha)
Woodland Creation	3285	£379,024,053	93,892	£4,037
Agroforestry	6	£40,716	15	£2,762
WIG Planning	1099	£4,141,635	0	£0
WIG RR	1427	£17,497,903	40,974	£427
WIG Habitat and Species/LISS	153	£9,467,946	0	£0
WIG WIAT	69	£4,338,615	0	£0
SMF Native Woodlands/LISS	120	£5,895,587	0	£0
SMF Species Control	161	£4,415,272	0	£0
SMF Public Access/WIAT	52	£312,459	0	£0
SMF Rural Access	41	£715,981	0	£0
Harvesting & Processing	316	£7,311,326	0	£0
Forest Infrastructure	104	£2,392,290	0	£0
Tree Health	384	£2,965,883	0	£0
Forestry Cooperation	37	£327,835	0	£0
Total Approved	7254	£438,847,502	134,881	£516

Table 3 - Approved Woodland Creation Options by Woodland Type

WC Woodland Type	Number Submitted	Total Value (£)	Area (ha)	Woodland Type % of total	Average (£/ha)
Broadleaves	260	£25,501,367	3,007	3 %	£8,481
Conifer	794	£168,642,542	41,198	44 %	£4,093
Diverse Conifer	323	£35,306,607	6,630	7 %	£5,326
Native Broadleaves	925	£69,685,783	14,014	15 %	£4,972
Native Broadleaves in Northern and Western Isles	81	£1,233,523	113	0 %	£10,935
Native Low Density	162	£2,143,327	1,293	1 %	£1,657
Native Scots Pine	169	£35,443,633	8,674	9 %	£4,086
Native Upland Birch	255	£31,779,945	9,298	10 %	£3,418
Nat Regen	99	£3,845,774	8,998	10 %	£427
Small or Farm Woodlands	217	£5,441,554	666	1 %	£8,167
Agroforestry	6	£40,716	15	0 %	£2,762
Total Approved	3291	£379,064,769	93,907	100 %	£4,939
CSGN (subset of total)	1077	£123,285,973	22,802	-	£5,407

Table 4 - Approved Woodland Creation Options by Conservancy (ha)

Woodland Type	Highland and Islands	Grampian	Perth and Argyll	Central Scotland	South Scotland	Grand Total
Broadleaves	289	222	1,156	794	546	3,007
Conifer	1,256	3,288	10,320	6,704	19,630	41,198
Diverse Conifer	1,056	1,641	1,528	681	1,723	6,630
Native Broadleaves	4,083	988	4,717	1,493	2,735	14,014
Native Broadleaves in Northern and Western Isles	101	0	12	0	0	113
Native Low Density	531	47	428	11	276	1,293
Native Scots Pine	5,394	1,377	1,904	0	0	8,674
Native Upland Birch	6,204	167	2,200	364	363	9,298
Nat Regen	5,823	3,040	135	0	0	8,998
Small or Farm Woodlands	31	114	138	148	235	666
Agroforestry	0	2	1	11	1	15
Total	24,767	10,886	22,539	10,206	25,509	93,907
CSGN (Subset of total)	1,388	740	5,479	10,056	5,139	22,802

Table 5a - Submitted, but not yet approved, Woodland Creation Options by Claim Year (ha)

Woodland Type	Area 2015 - 2019 (ha)	Area 2020 (ha)	Area 2021 (ha)	Area 2022 (ha)	Area 2023 (ha)	Area 2024 (ha)	Area 2025 (ha)	Area 2026 (ha)	Area 2027 (ha)	Area 2028+ (ha)	Total Area (ha)
Broadleaves	0	0	0	7	19	84	79	0	0	0	189
Conifer	0	0	526	267	190	296	1,817	615	0	0	3,710
Diverse Conifer	0	0	0	71	20	54	276	188	0	0	610
Native Broadleaves	0	0	90	78	52	168	728	268	33	0	1,417
Native Broadleaves in Northern and Western Isles	0	0	0	4	0	0	3	1	0	0	7
Native Low Density	0	0	26	34	10	15	47	39	0	0	172
Native Scots Pine	0	0	0	0	104	42	176	296	0	0	618
Native Upland Birch	0	0	28	0	162	33	238	749	97	0	1,306
Nat Regen	0	0	0	0	0	15	27	137	116	642	936
Small or Farm Woodlands	0	1	2	11	10	8	2	1	0	0	34
Agroforestry	0	0	5	0	0	1	0	0	0	0	6
Sum:	0	1	677	472	568	714	3,393	2,293	247	642	9,005
CSGN (Subset of total)	0	0	113	105	8	108	2,033	1,419	0	1,419	3,787

Table 5b - Approved Woodland Creation Options by Claim Year (ha)

Woodland Type	Area 2015 - 2017 (ha)	Area 2018 (ha)	Area 2019 (ha)	Area 2020 (ha)	Area 2021 (ha)	Area 2022 (ha)	Area 2023 (ha)	Area 2024 (ha)	Area 2025 (ha)	Area 2026 (ha)	Area 2027 (ha)	Area 2028+ (ha)	Total Area (ha)
Broadleaves	479	210	373	316	311	297	578	297	146	0	0	0	3,007
Conifer	5,400	5,182	5,040	6,353	4,934	4,043	4,564	3,722	1,959	0	0	0	41,198
Diverse Conifer	641	1,005	726	669	472	985	824	872	434	0	0	0	6,630
Native Broadleaves	958	1,560	1,310	1,529	1,667	1,296	2,267	1,695	1,727	5	0	0	14,014
Native Broadleaves in Northern and Western Isles	9	5	16	19	13	10	15	13	10	2	0	0	113
Native Low Density	52	199	101	103	95	185	286	157	104	12	0	0	1,293
Native Scots Pine	802	1,227	623	591	477	425	2,097	1,177	1,246	10	0	0	8,674
Native Upland Birch	591	824	826	1,144	1,164	571	1,793	1,537	748	101	0	0	9,298
Nat Regen	514	0	284	209	410	281	432	943	536	1,685	1,287	2,416	8,998
Small or Farm Woodlands	210	96	89	65	86	25	49	35	7	6	0	0	666
Agroforestry	0	0	0	0	2	11	2	1	0	0	0	0	15
Sum:	9,656	10,306	9,388	10,999	9,630	8,129	12,907	10,450	6,916	1,822	1,287	2,416	93,907
CSGN (Subset of total)	2,209	2,743	1,659	1,633	1,863	1,572	2,343	4,313	4,332	134	0	0	22,802

Table 6a - Pre-submitted Woodland Creation Options by Conservancy (ha) - 2025

	Highland and Islands	Grampian	Perth and Argyll	Central Scotland	South Scotland	Total
Conifer / Diverse Conifer	0	1,499	1,095	402	2,100	5,096
Native & Other	600	1,430	1,500	286	600	4,416
Total	600	2,929	2,595	688	2,700	9,512

Table 6b - Pre-submitted Woodland Creation Options by Conservancy (ha) - 2026

	Highland and Islands	Grampian	Perth and Argyll	Central Scotland	South Scotland	Total
Conifer / Diverse Conifer	0	780	2,180	1,095	1,700	5,755
Native & Other	450	630	3,500	655	1,400	6,635
Total	450	1,410	5,680	1,750	3,100	12,390

Table 6c - Pre-submitted Woodland Creation Options by Conservancy (ha) - 2027

	Highland and Islands	Grampian	Perth and Argyll	Central Scotland	South Scotland	Total
Conifer / Diverse Conifer		100			1,000	1,100
Native & Other	600				500	1,100
Total	600	100			1,500	2,200

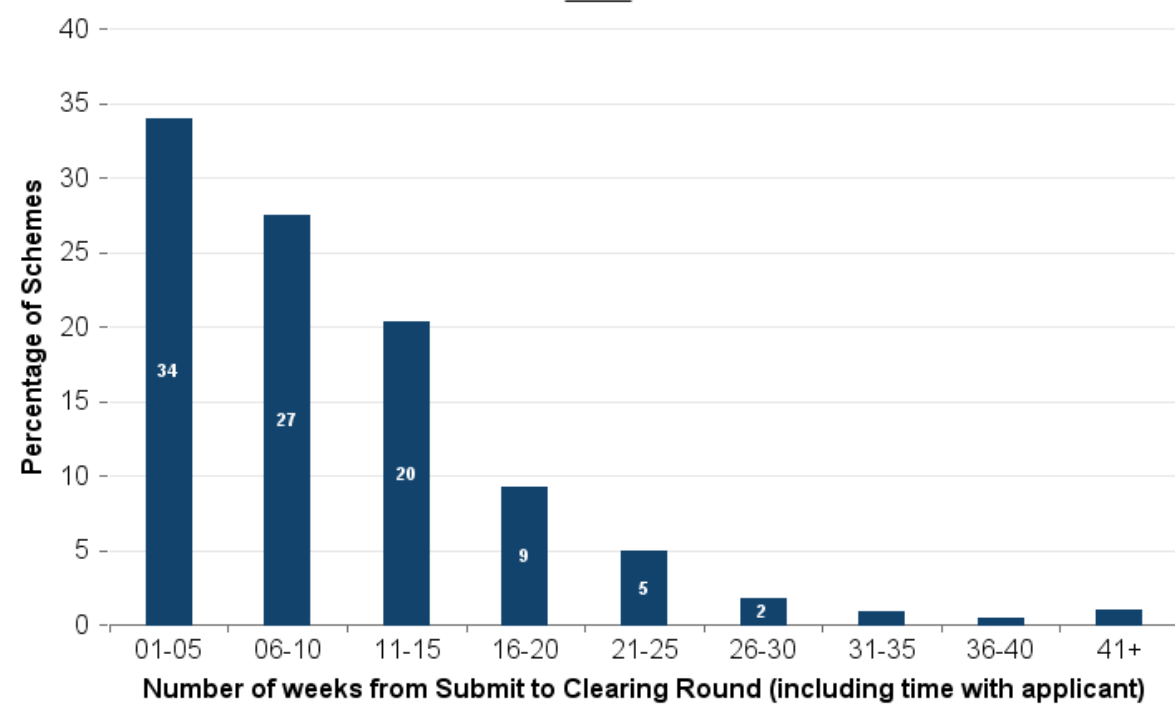
Table 7 - Claimed Options (authorised and paid or in process of payment)

FGS Option	Number Claimed	Value Claimed (£)	Area Claimed (ha)	Value Claimed 2017 (£)	Value Claimed 2018 (£)	Value Claimed 2019 (£)	Value Claimed 2020 (£)	Value Claimed 2021 (£)	Value Claimed 2022 (£)	Value Claimed 2023 (£)	Value Claimed 2024 (£)	Value Claimed 2025 (£)
Woodland Creation	2,910	£223,212,817	72,959	£20,626,590	£33,322,481	£28,960,765	£31,599,376	£27,693,577	£23,569,035	£34,860,345	£12,259,127	£18,711
Agroforestry	1	£3,367	2	£0	£0	£0	£0	£3,367	£0	£0	£0	£0
WIG Planning	735	£2,827,955		£562,665	£207,806	£310,221	£184,526	£236,008	£242,213	£393,095	£304,814	£0
WIG RR	1,270	£14,951,881	35,509	£1,751,420	£1,721,441	£1,955,045	£1,782,290	£1,766,974	£1,594,372	£1,914,038	£776,754	£3,223
WIG Habitat and Species/LISS	141	£8,477,833		£2,368,902	£724,196	£660,779	£838,864	£803,262	£609,727	£933,789	£194,213	£0
WIG WIAT	61	£3,504,597		£762,354	£666,750	£860,093	£356,201	£270,294	£239,901	£163,032	£30,082	£0
Harvesting & Processing	257	£5,774,527		£486,216	£320,765	£276,269	£1,982,641	£1,085,652	£538,558	£771,701	£260,592	£0
Forest Infrastructure	98	£2,176,954		£231,456	£351,246	£200,974	£470,265	£399,202	£121,701	£187,084	£21,930	£0
Tree Health	322	£2,410,871		£105,485	£305,198	£620,927	£453,525	£314,368	£198,244	£238,943	£66,657	£0
Forestry Cooperation	29	£244,210		£37,875	£27,750	£26,000	£44,085	£0	£5,000	£67,500	£20,000	£0
Total	5,824	£263,585,012	108,470	£26,932,964	£37,647,633	£33,871,072	£37,711,773	£32,572,703	£27,118,751	£39,529,528	£13,934,168	£21,934

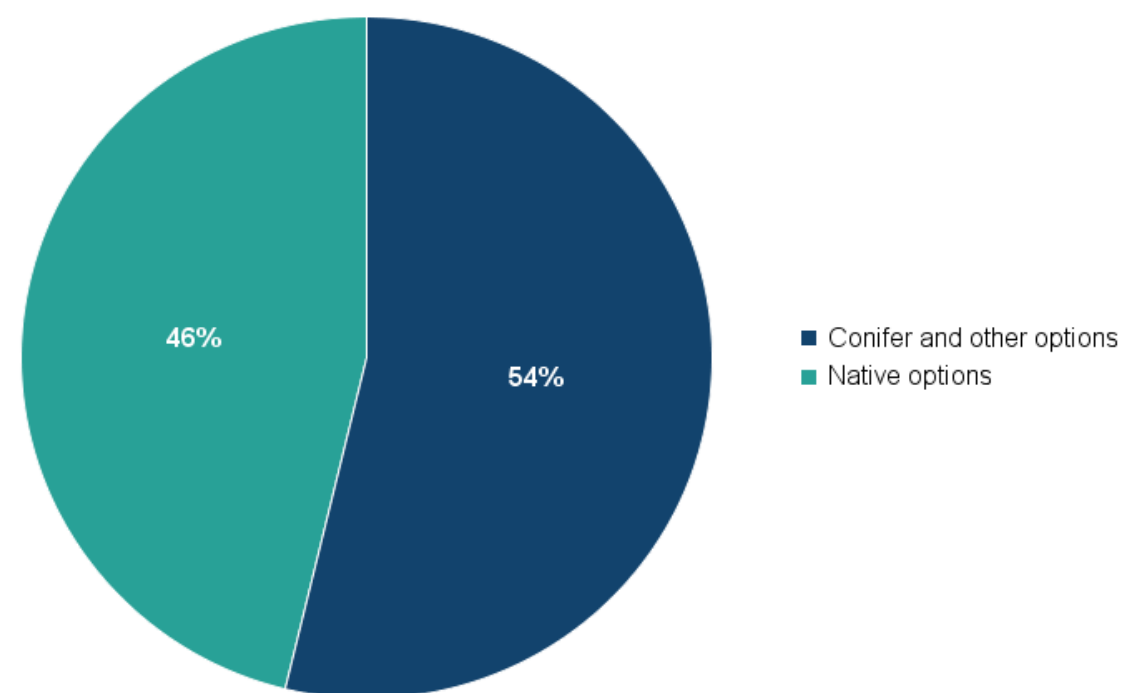
Table 8 - Claimed Woodland Creation Options by Claim Year

FGS Option	Number Claimed 2021	Area Claimed 2021 (ha)	Value Claimed 2021 (£)	Number Claimed 2022	Area Claimed 2022 (ha)	Value Claimed 2022 (£)	Number Claimed 2023	Area Claimed 2023 (ha)	Value Claimed 2023 (£)	Number Claimed 2024	Area Claimed 2024 (ha)	Value Claimed 2024 (£)	Number Claimed 2025	Area Claimed 2025 (ha)	Value Claimed 2025 (£)
Broadleaves	26	306	£1,567,860	25	297	£1,615,961	41	577	£2,968,186	9	105	£684,594	0	0	£0
Conifer	94	4,748	£14,003,769	64	4,043	£10,864,896	80	4,552	£13,024,341	27	1,391	£4,223,234	0	0	£0
Diverse Conifer	34	456	£1,512,623	37	985	£3,370,752	54	824	£2,932,070	16	220	£875,774	0	0	£0
Native Broadleaves	97	1,650	£5,265,649	102	1,291	£4,310,904	122	2,216	£7,414,185	51	733	£2,979,725	0	0	£0
Native Broadleaves in Northern and Western Isles	9	13	£94,424	6	7	£41,721	10	15	£103,270	6	12	£76,252	1	1	£4,050
Native Low Density	17	95	£143,240	21	184	£136,488	27	266	£290,955	10	62	£156,752	0	0	£0
Native Scots Pine	14	476	£1,293,613	13	425	£1,483,894	29	1,577	£3,843,197	11	599	£1,635,428	0	0	£0
Native Upland Birch	29	1,158	£3,157,515	23	568	£1,545,683	34	1,511	£3,861,856	16	476	£1,296,117	0	0	£0
Nat Regen	7	406	£123,913	7	255	£76,521	7	354	£107,212	7	263	£82,029	1	49	£14,661
Small or Farm Woodlands	28	85	£530,971	10	21	£122,214	18	49	£315,074	12	30	£249,222	0	0	£0
Agroforestry	1	2	£3,367	0		£0	0		£0			£0	0	0	£0
Total	356	9,394	£27,696,944	308	8,075	£23,569,035	422	11,939	£34,860,345	165	3,891	£12,259,127	2	50	£18,711

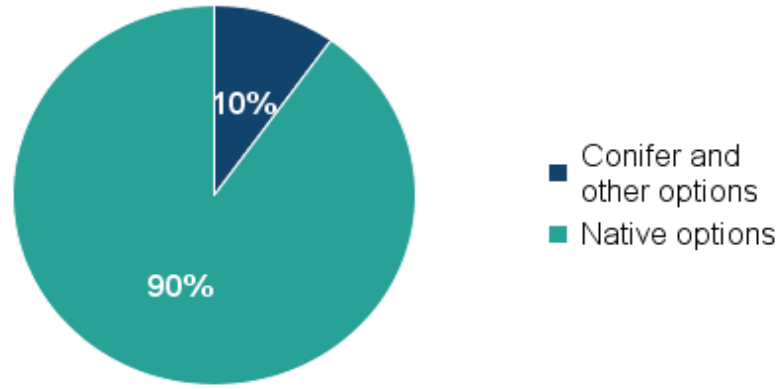
Woodland Creation - Processing Times vs % of Schemes - Since start of FGS



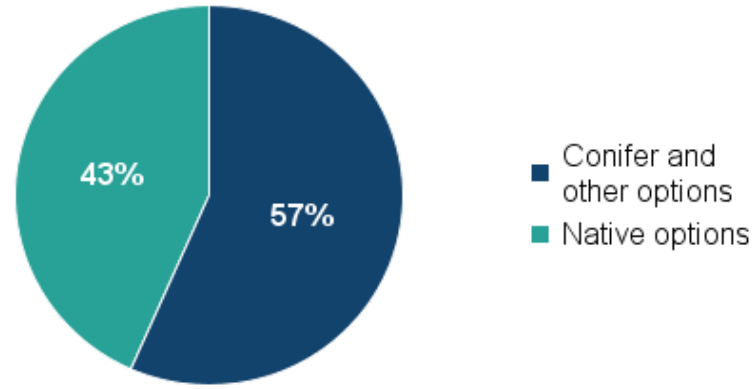
Woodland Creation - Conifer & other options vs Native



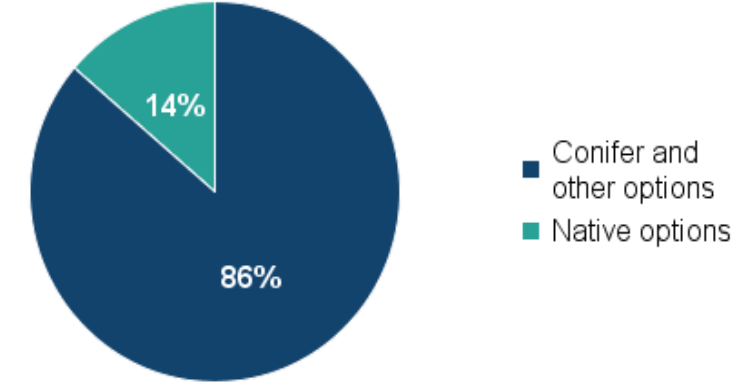
Highland & Islands



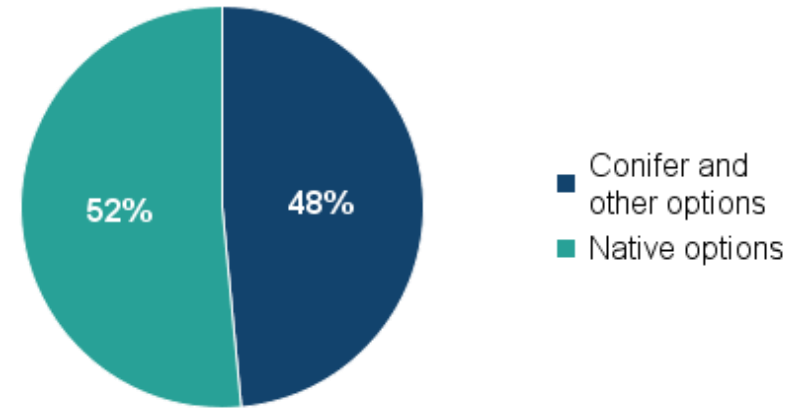
Perth & Argyll



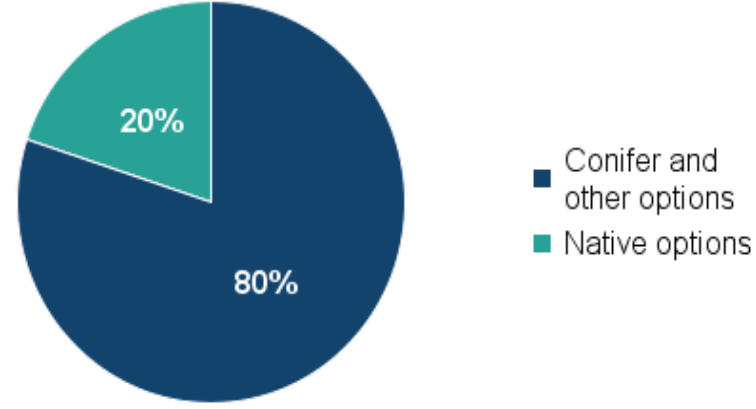
South Scotland



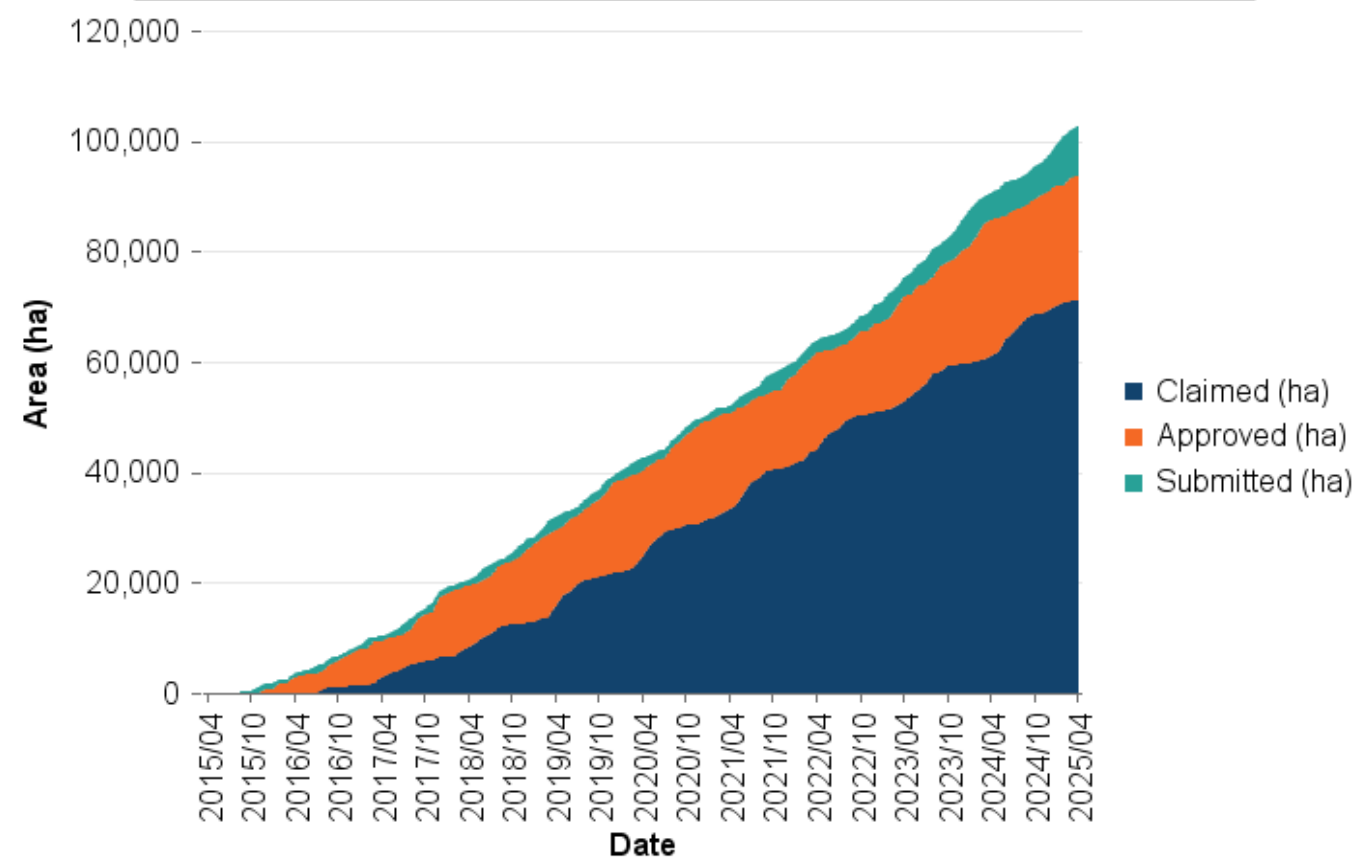
Grampian



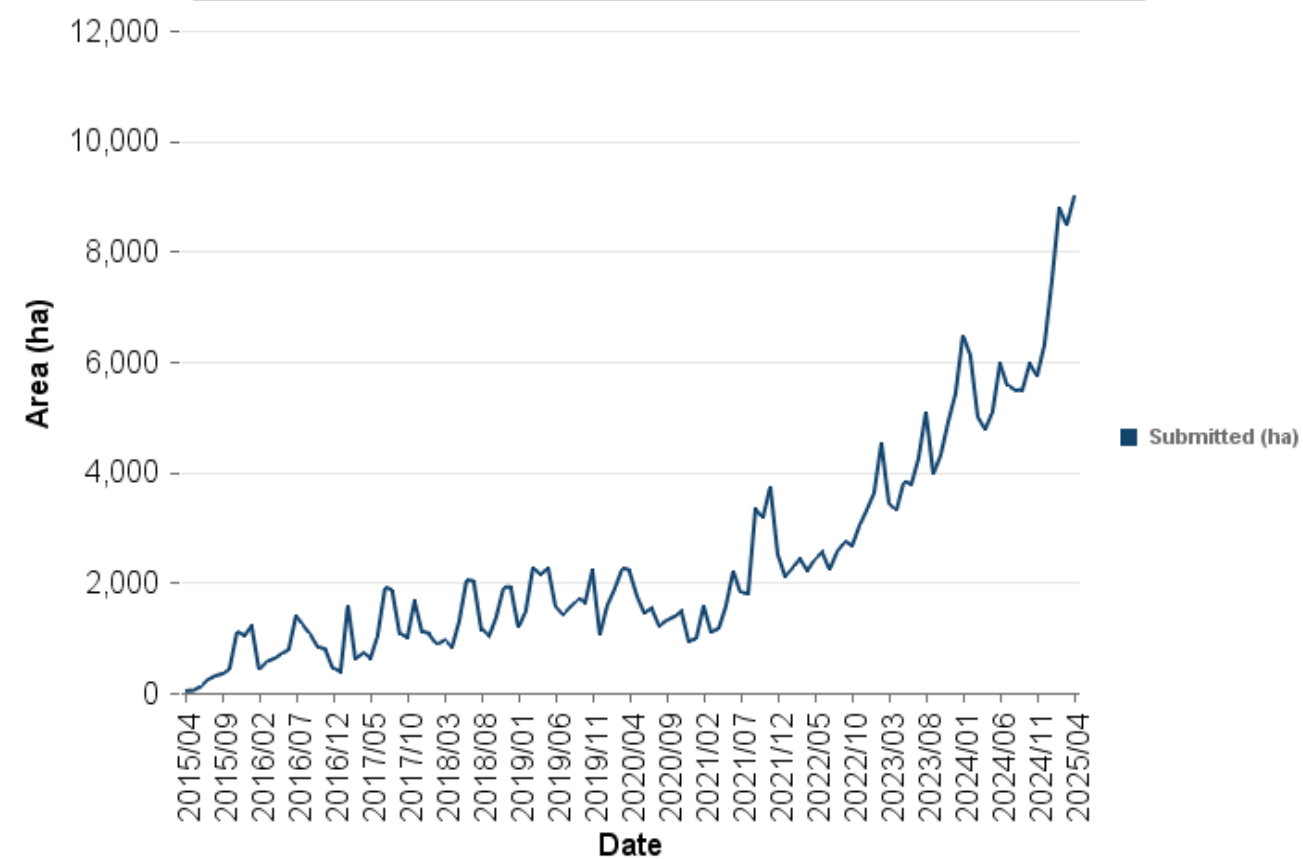
Central Scotland



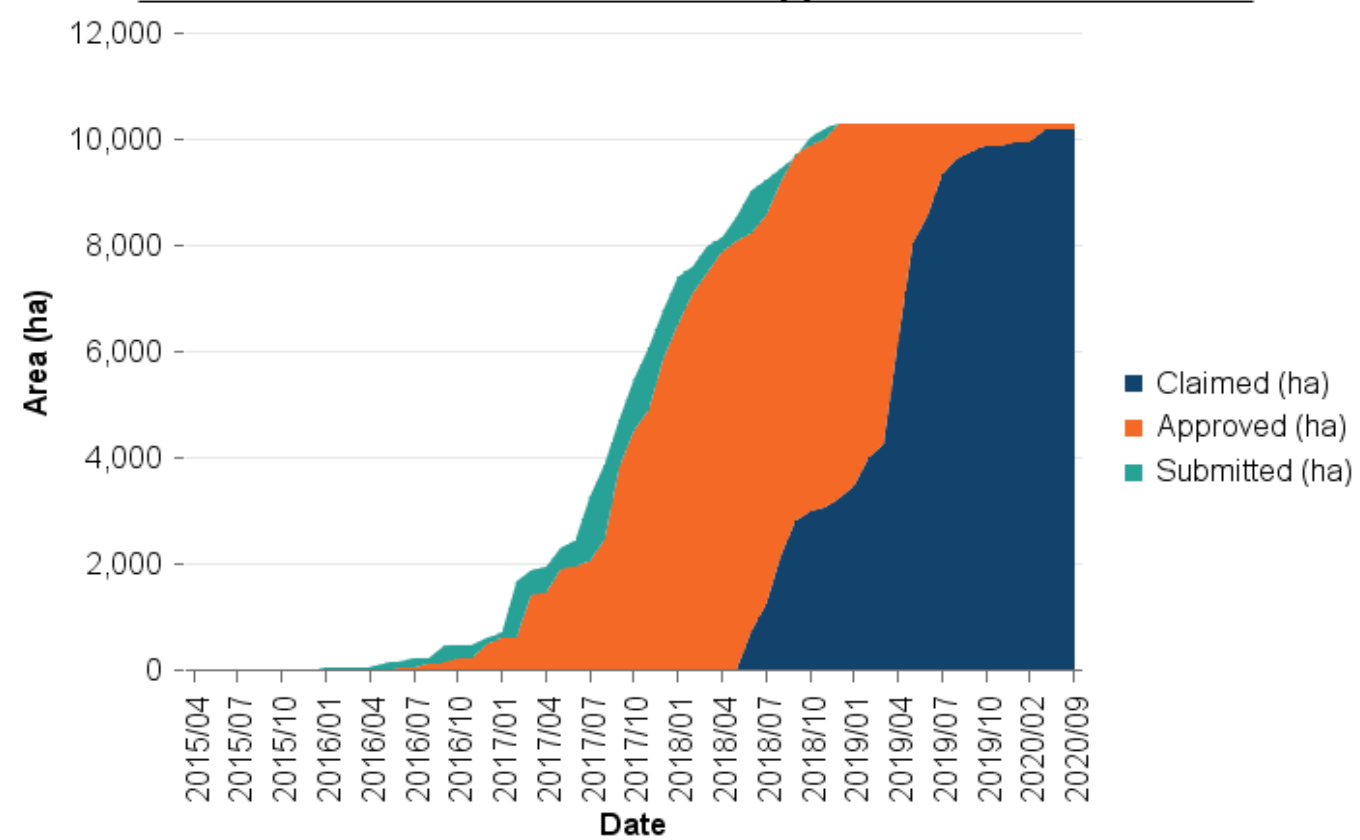
Woodland Creation - Submitted vs Approved vs Claimed - Total



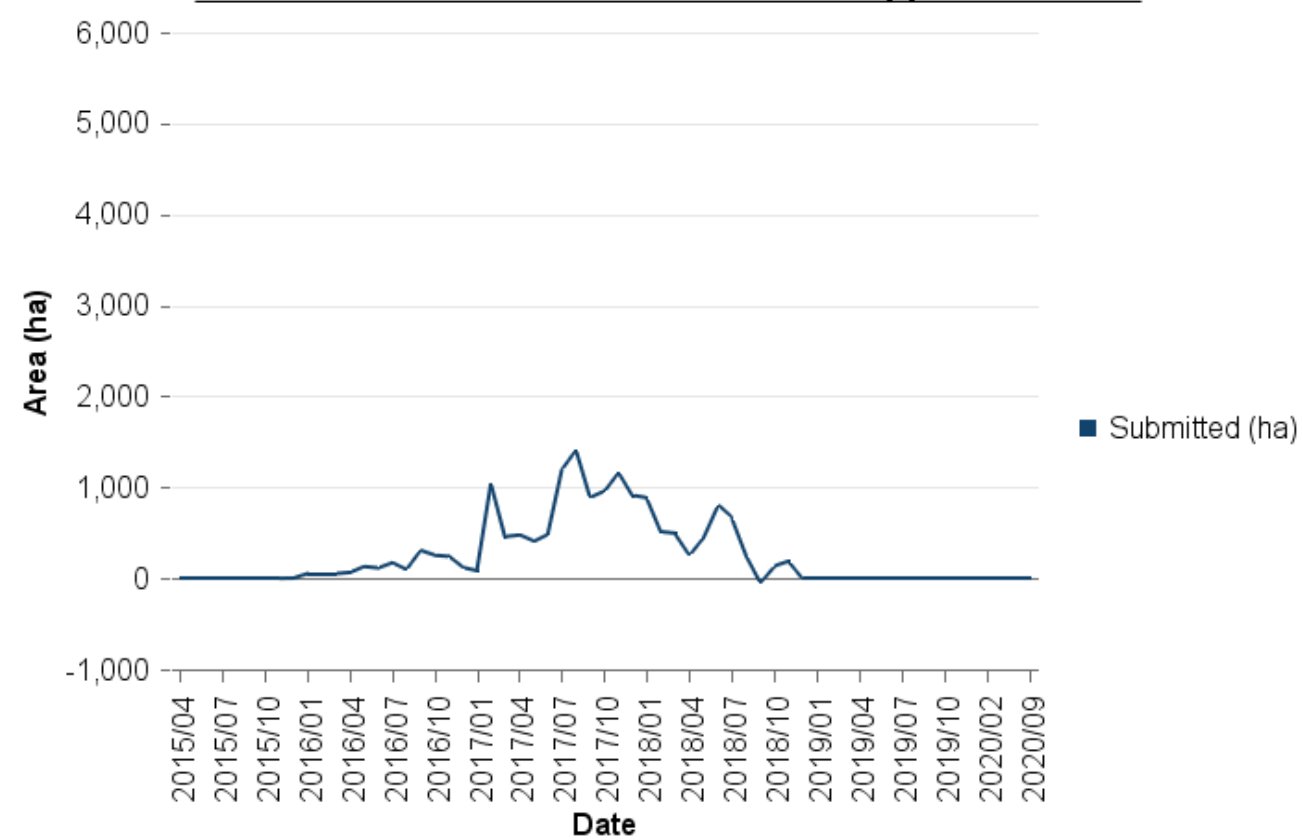
Woodland Creation - Submitted but not approved - Total



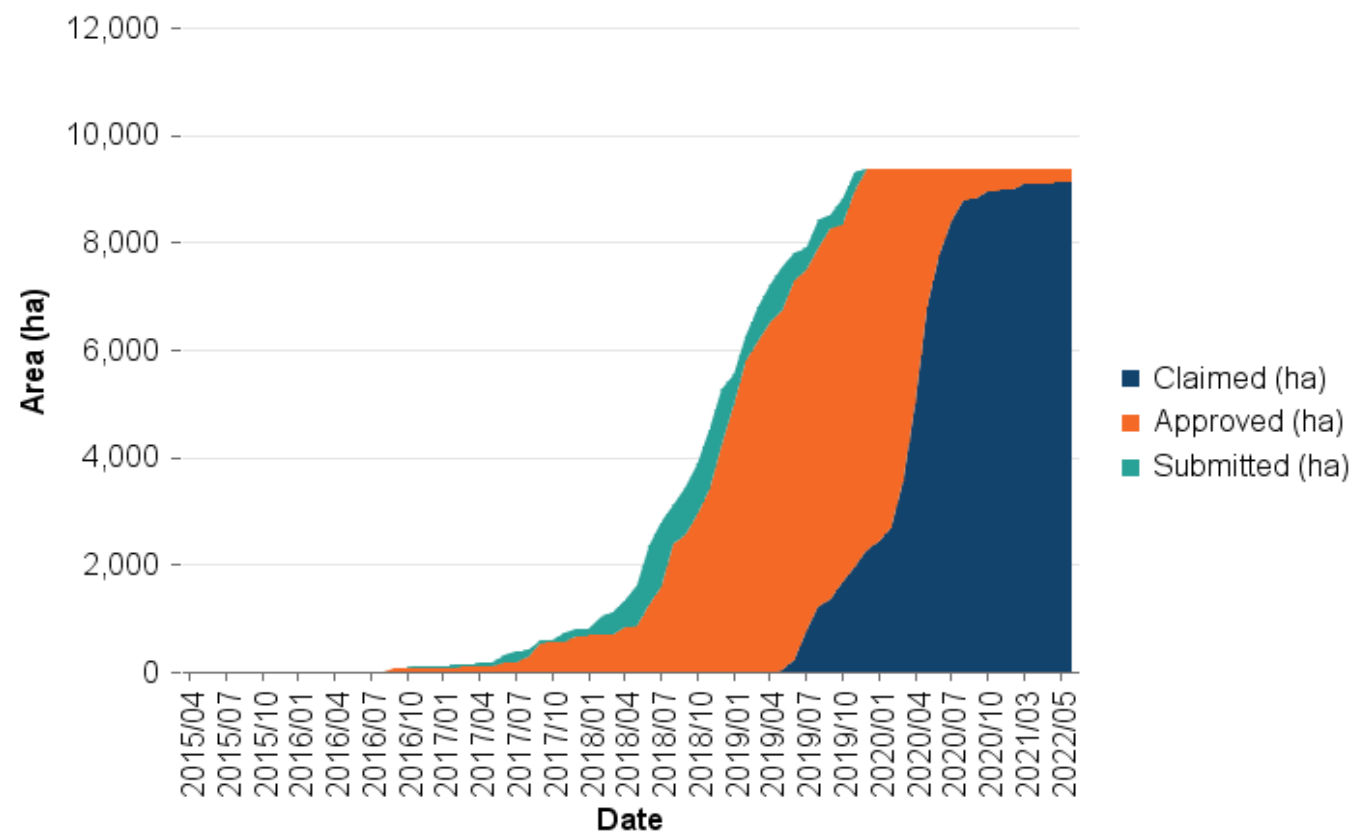
Woodland Creation - Submitted vs Approved vs Claimed - 2018



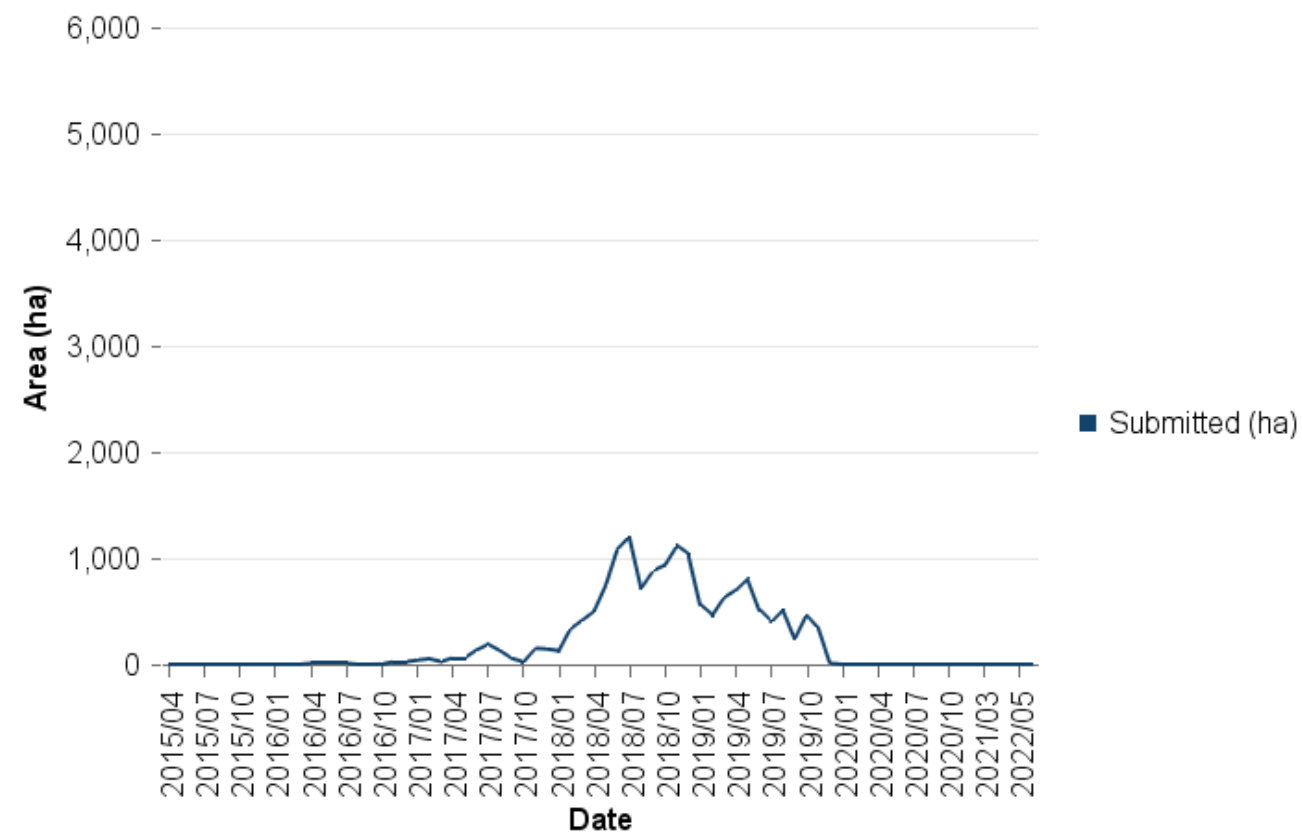
Woodland Creation - Submitted but not approved - 2018



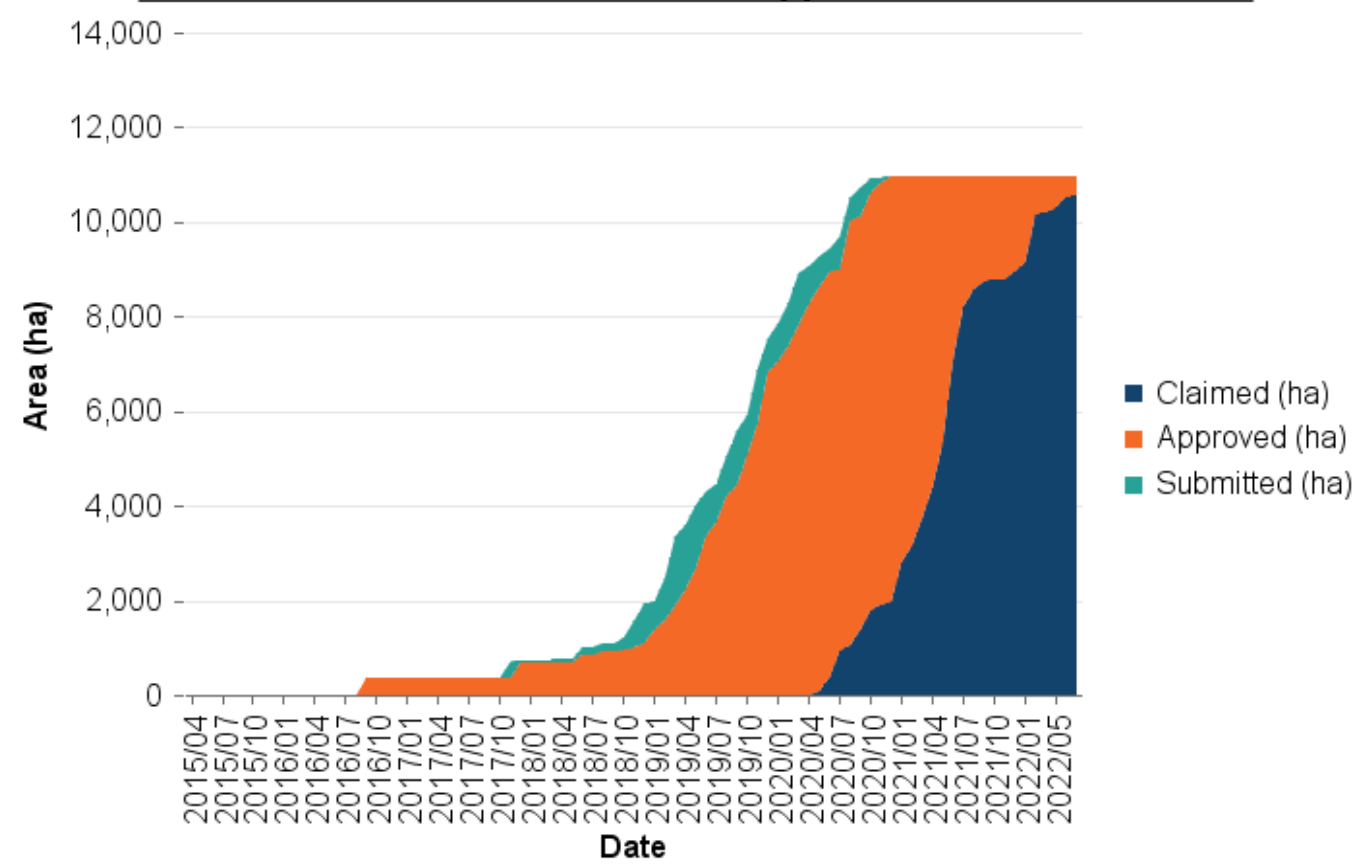
Woodland Creation - Submitted vs Approved vs Claimed - 2019



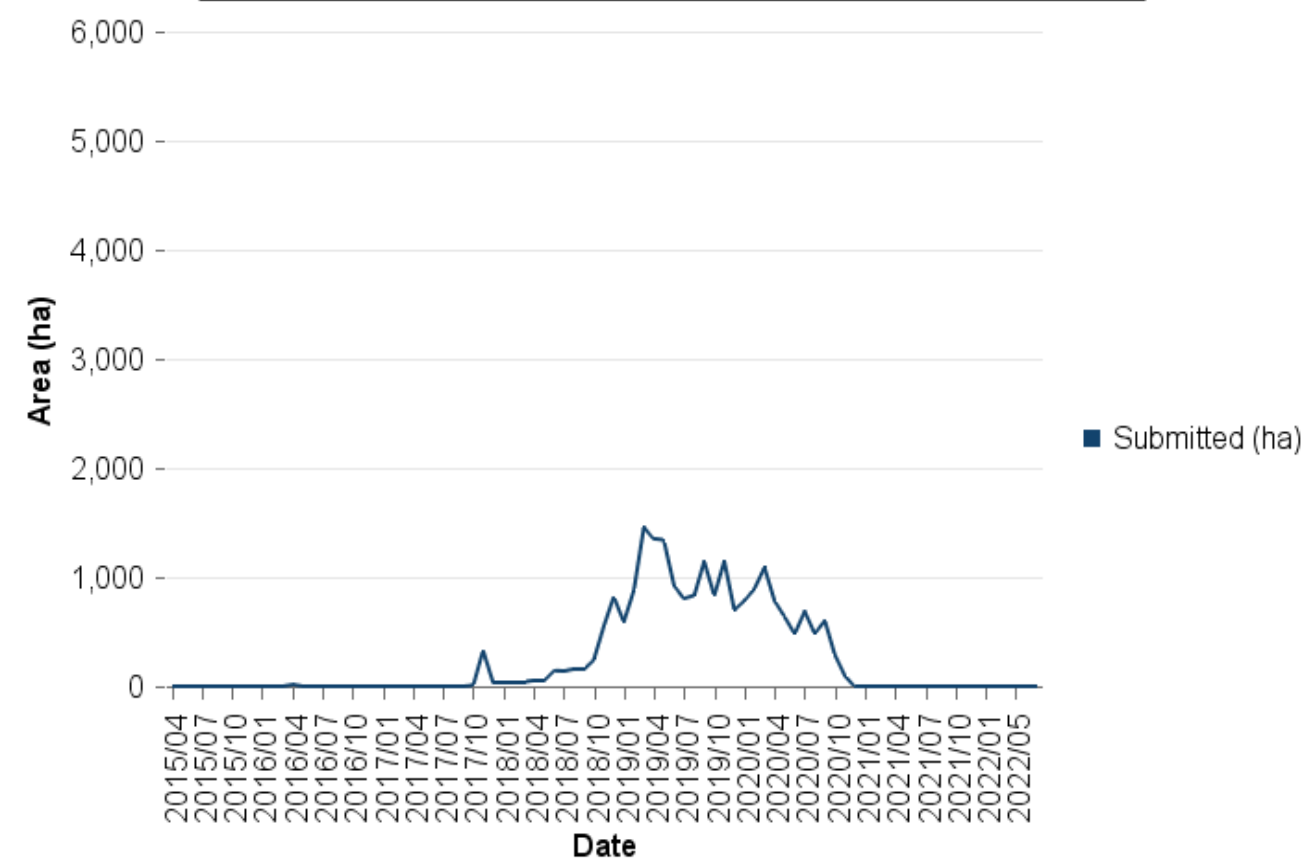
Woodland Creation - Submitted but not approved - 2019



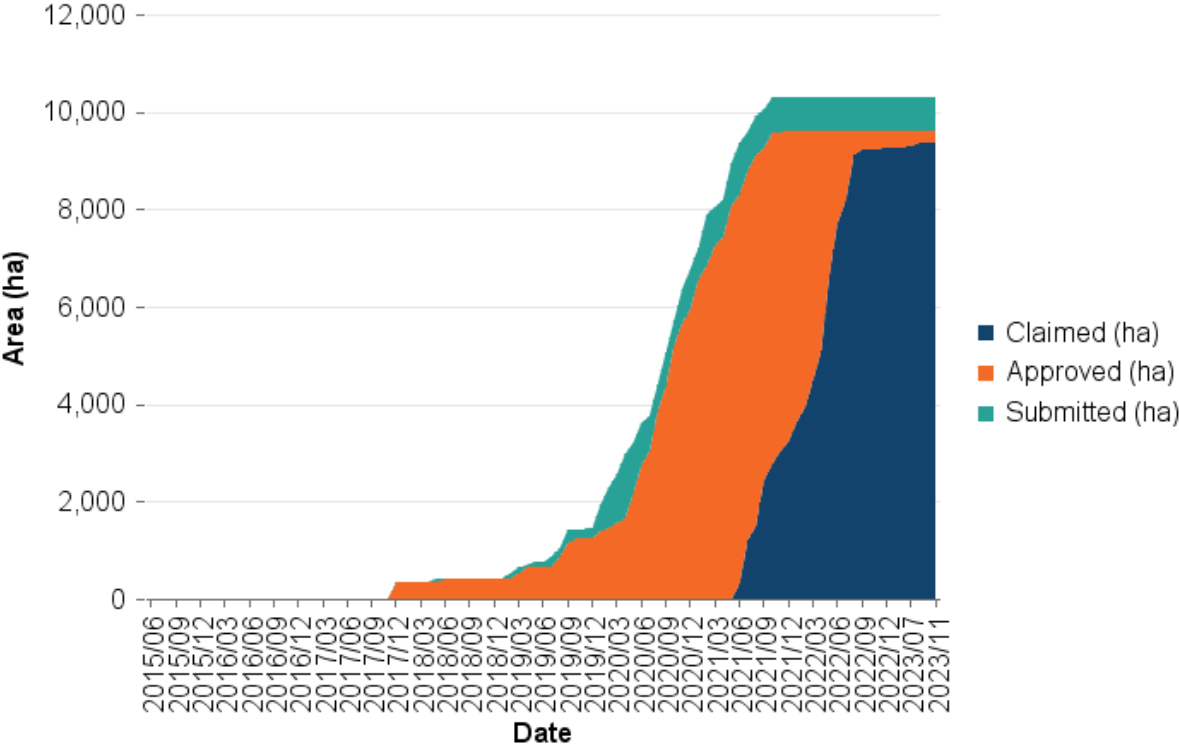
Woodland Creation - Submitted vs Approved vs Claimed - 2020



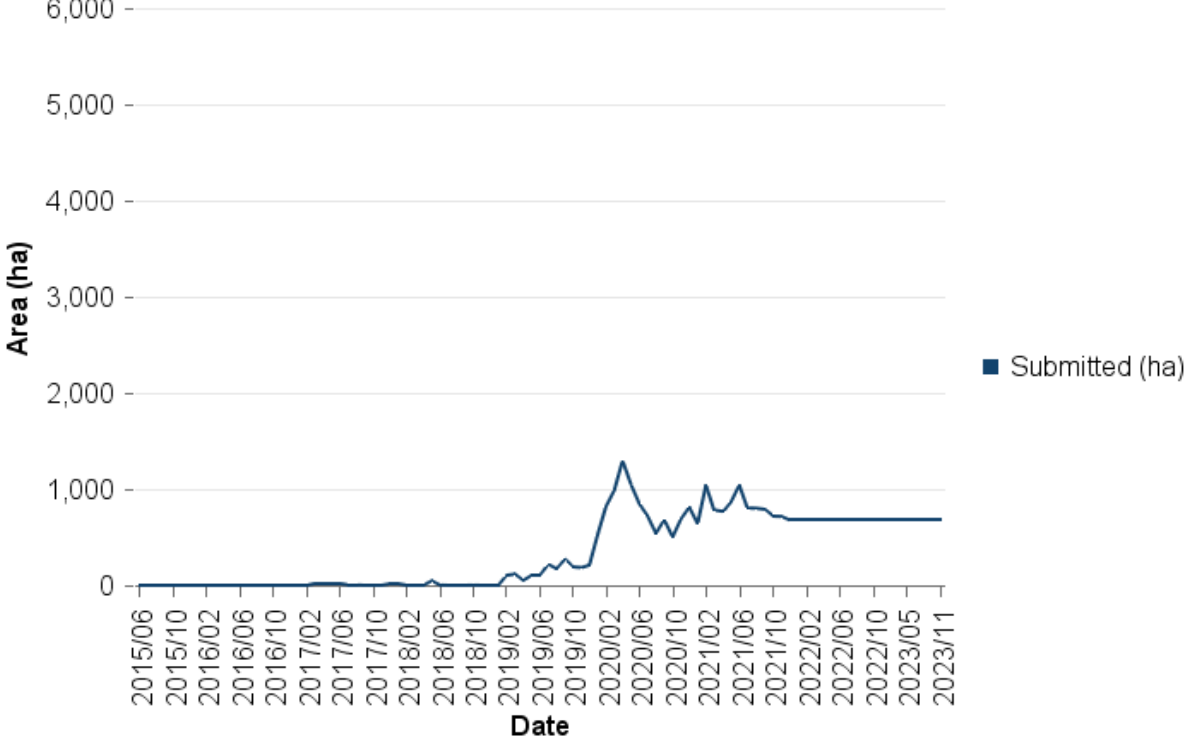
Woodland Creation - Submitted but not approved - 2020



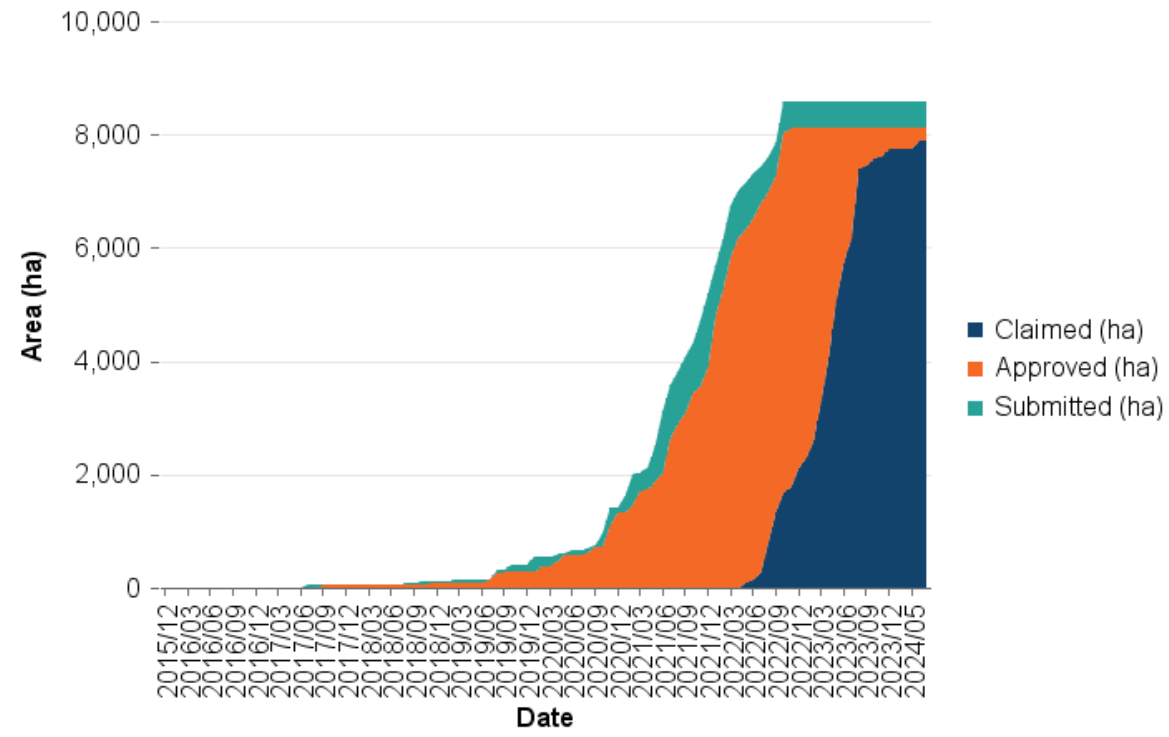
Woodland Creation - Submitted vs Approved vs Claimed - 2021



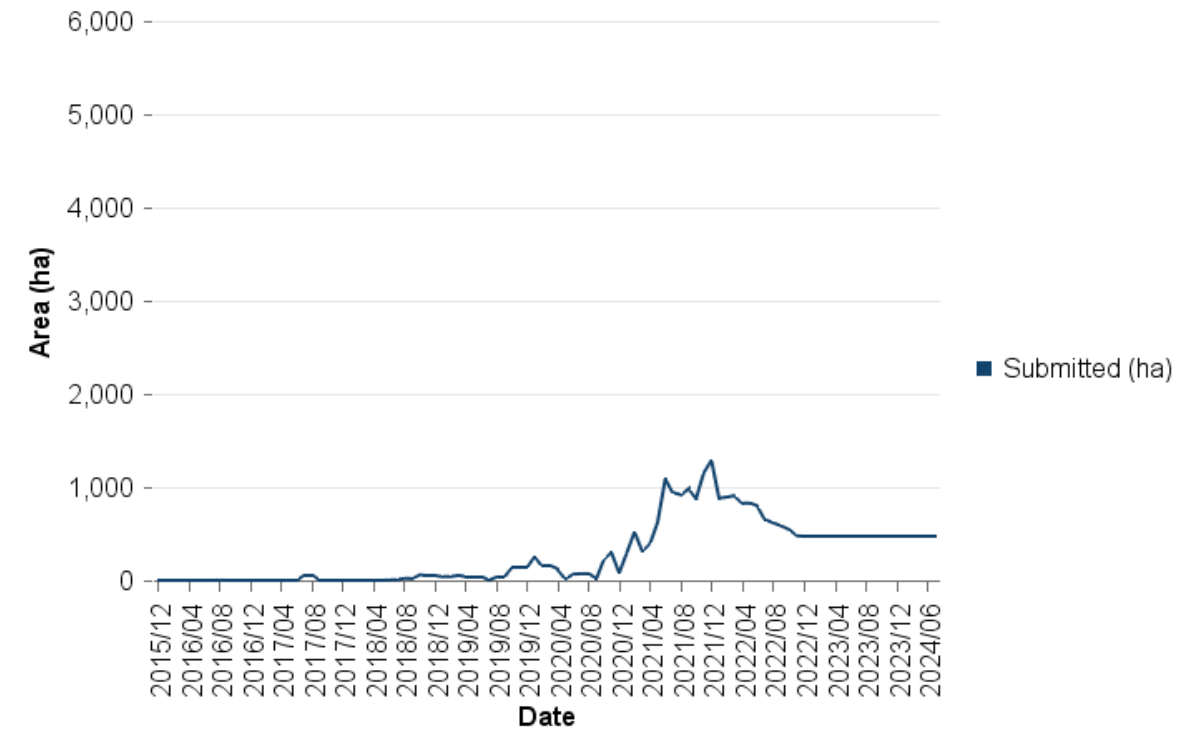
Woodland Creation - Submitted but not approved - 2021



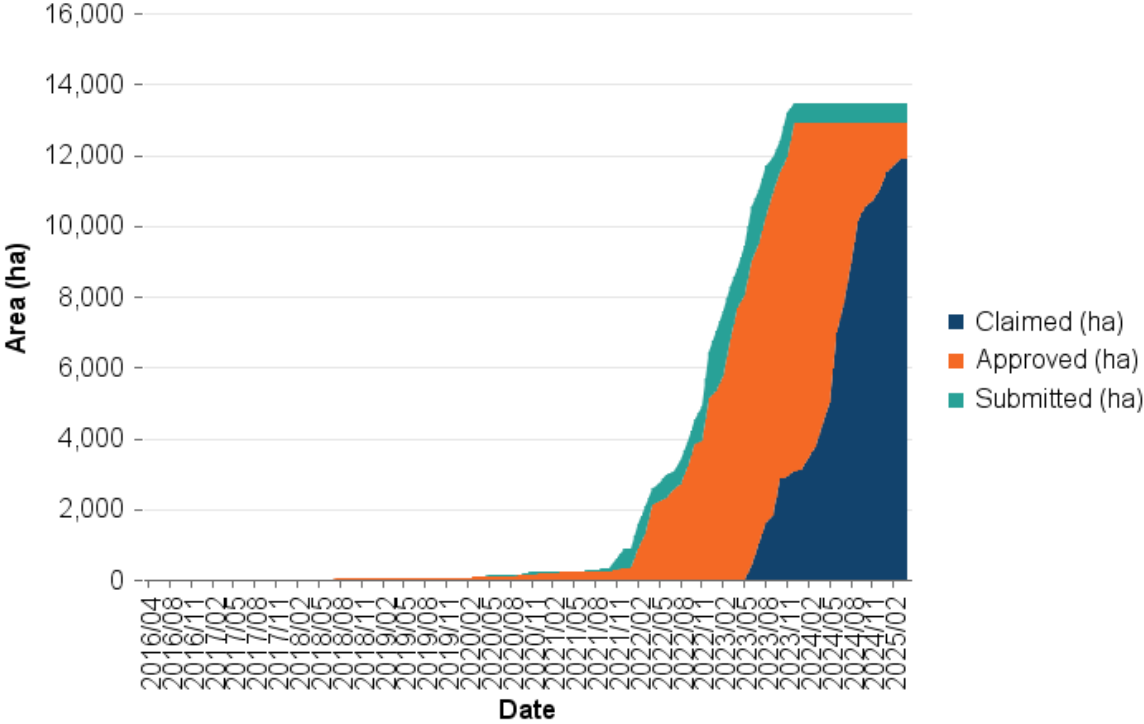
Woodland Creation - Submitted vs Approved vs Claimed - 2022



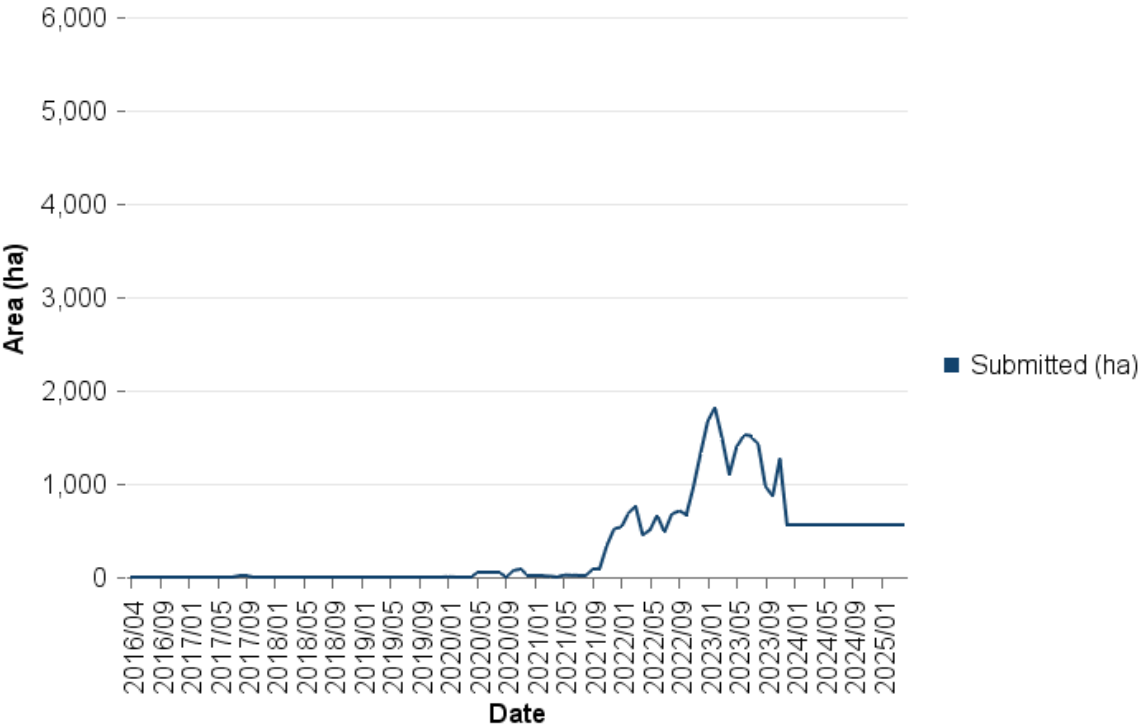
Woodland Creation - Submitted but not approved - 2022



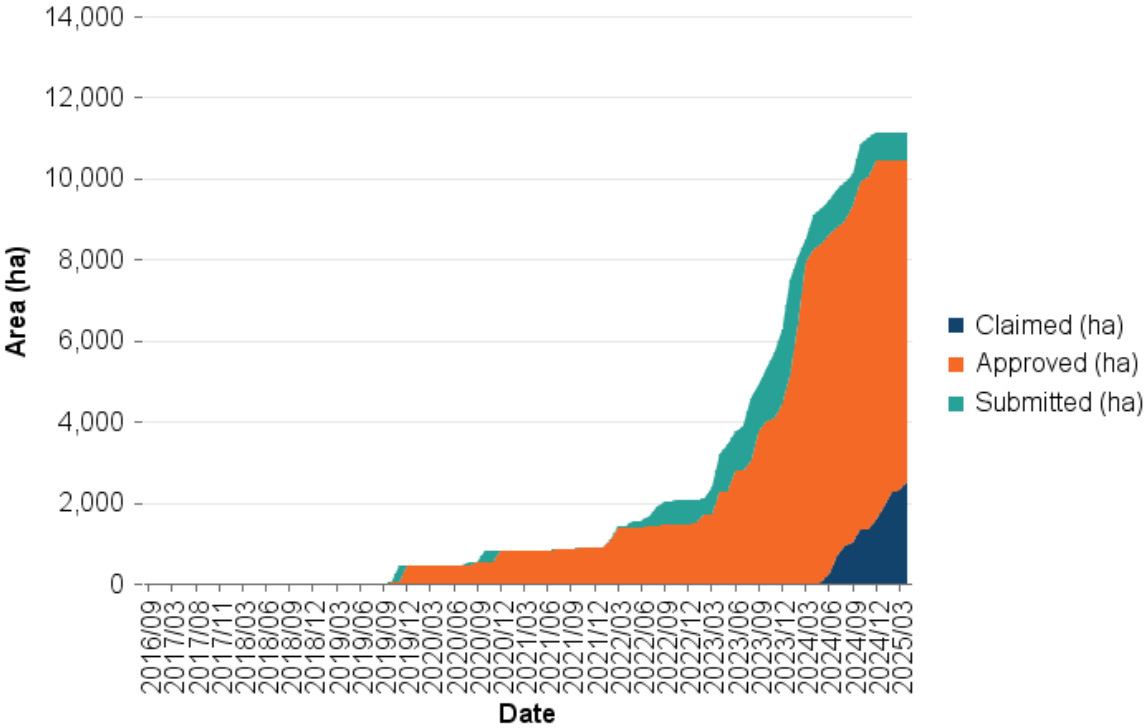
Woodland Creation - Submitted vs Approved vs Claimed - 2023



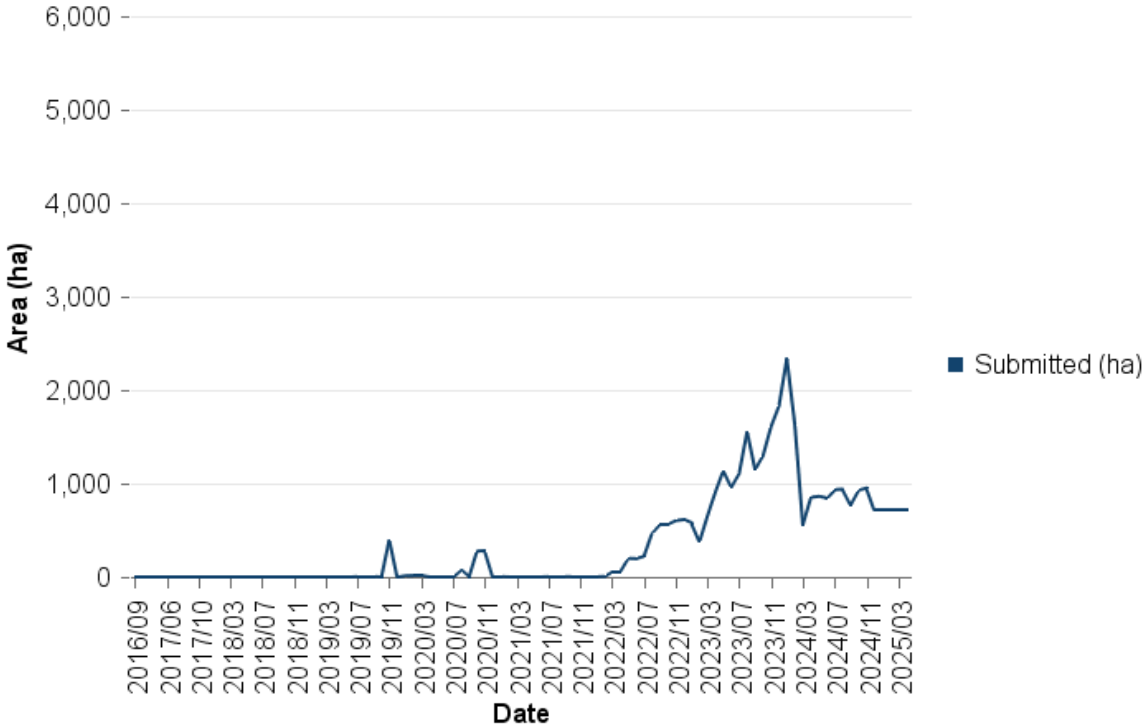
Woodland Creation - Submitted but not approved - 2023



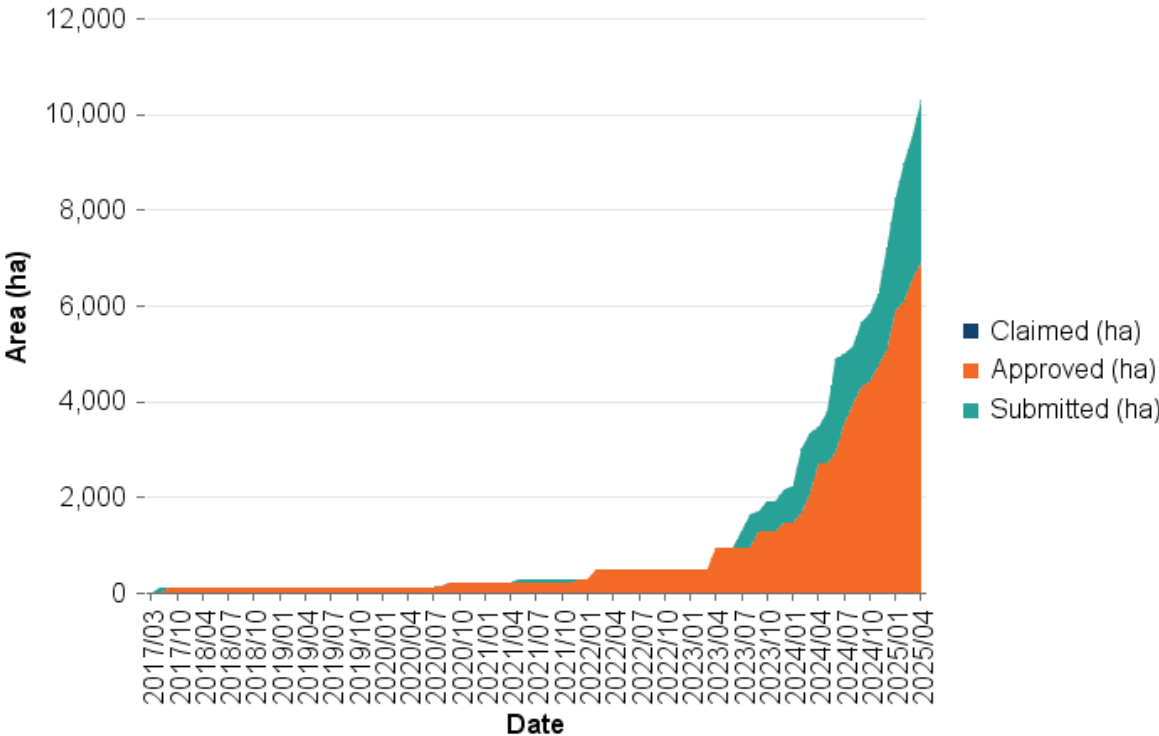
Woodland Creation - Submitted vs Approved vs Claimed - 2024



Woodland Creation - Submitted but not approved - 2024



Woodland Creation - Submitted vs Approved vs Claimed - 2025



Woodland Creation - Submitted but not approved - 2025

